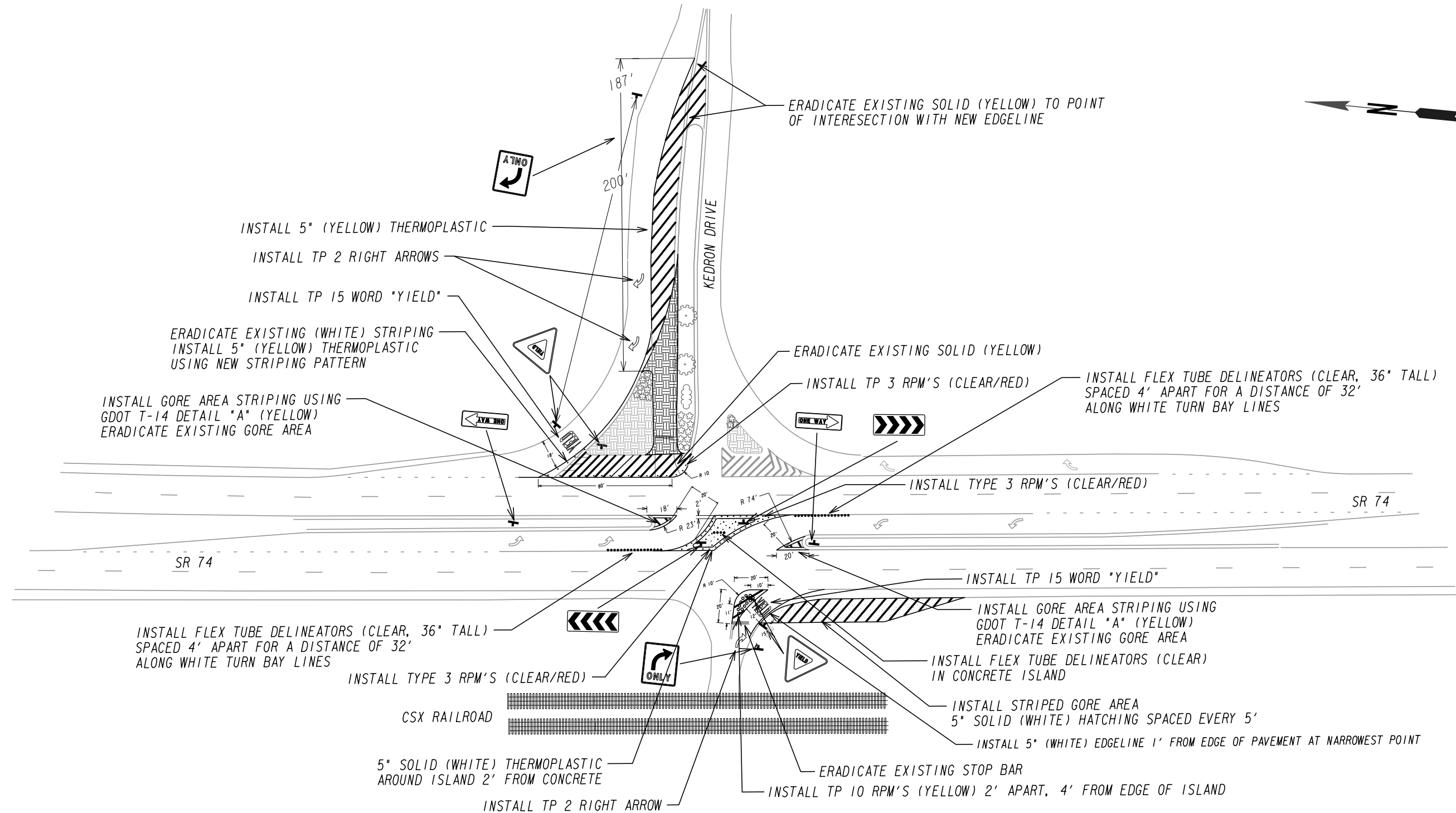


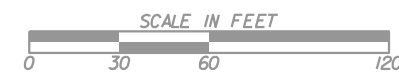


**Coming Soon:
R-Cuts on Hwy 74 N**



NOTES:

- 1.) REMOVE EXISTING STOP & STOP AHEAD SIGNS (IF APPLICABLE) FROM BOTH SIDE STREET APPROACHES.
- 2.) REFURBISH ALL EXISTING STRIPING UNLESS OTHERWISE NOTED.

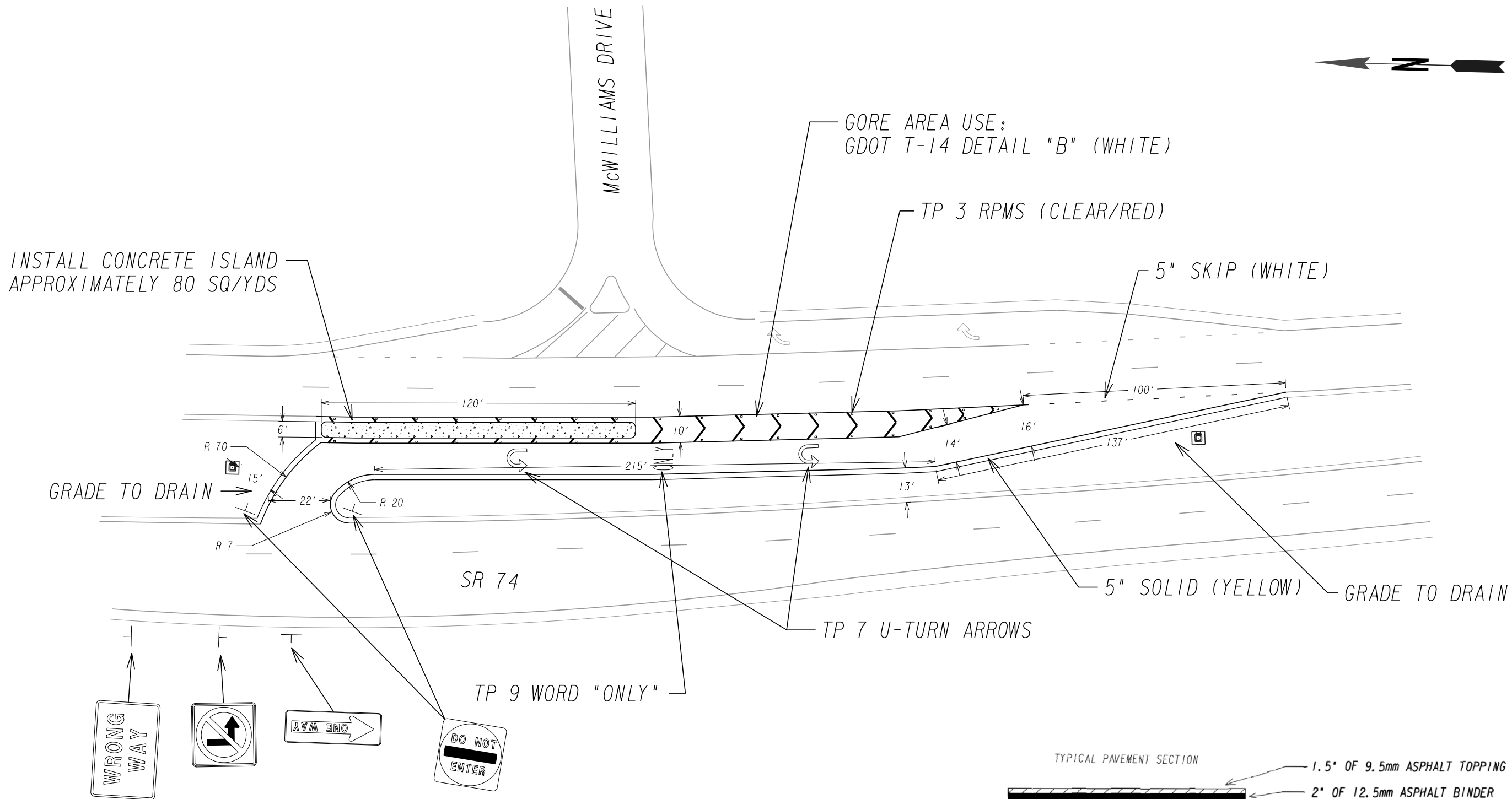


REVISION DATES

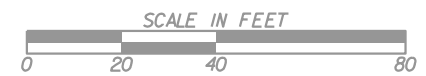
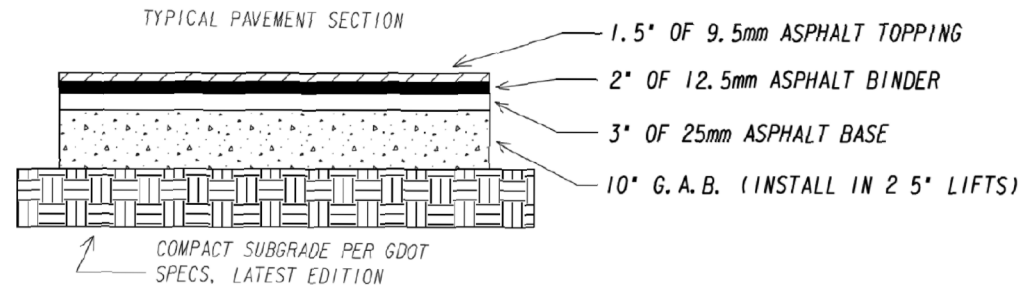
S.R. 74 @ Kedron Drive
Fayette County, Georgia

RCUT Signing and Markings

CHECKED:	DATE:	DRAWING No.
BACKCHECKED:	DATE:	
CORRECTED:	DATE:	
VERIFIED:	DATE:	



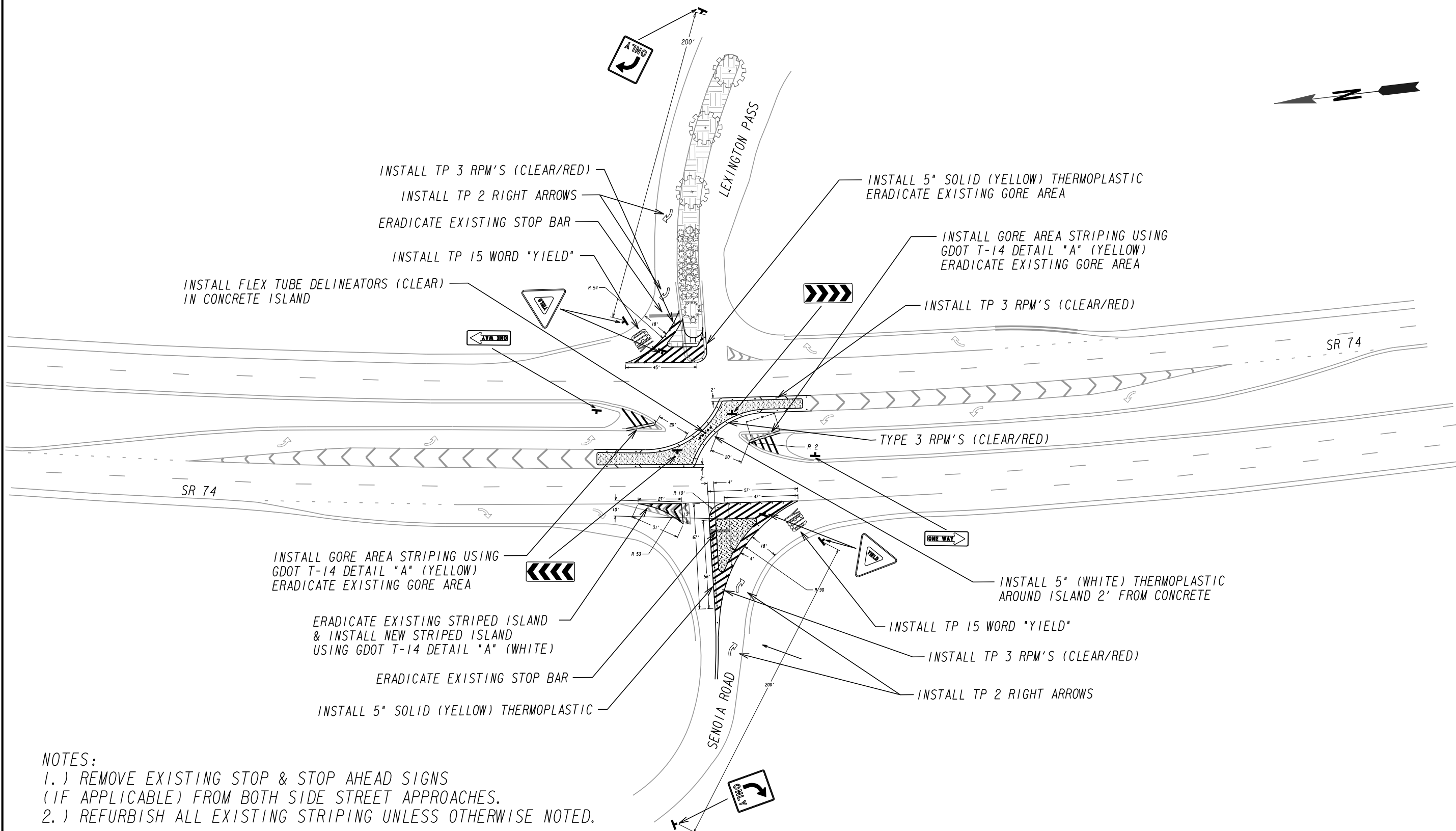
- NOTES:
- 1.) APPROXIMATELY 830 SQ/YDS OF FULL DEPTH ASPHALT
 - 2.) 2' PAVED SHOULDERS



REVISION DATES	

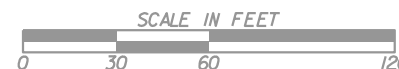
S.R. 74 @ Kedron Drive
Fayette County, Georgia
North U-Turn Lane

CHECKED:	DATE:	DRAWING No.
BACKCHECKED:	DATE:	
CORRECTED:	DATE:	
VERIFIED:	DATE:	



NOTES:

- 1.) REMOVE EXISTING STOP & STOP AHEAD SIGNS (IF APPLICABLE) FROM BOTH SIDE STREET APPROACHES.
- 2.) REFURBISH ALL EXISTING STRIPING UNLESS OTHERWISE NOTED.



REVISION DATES

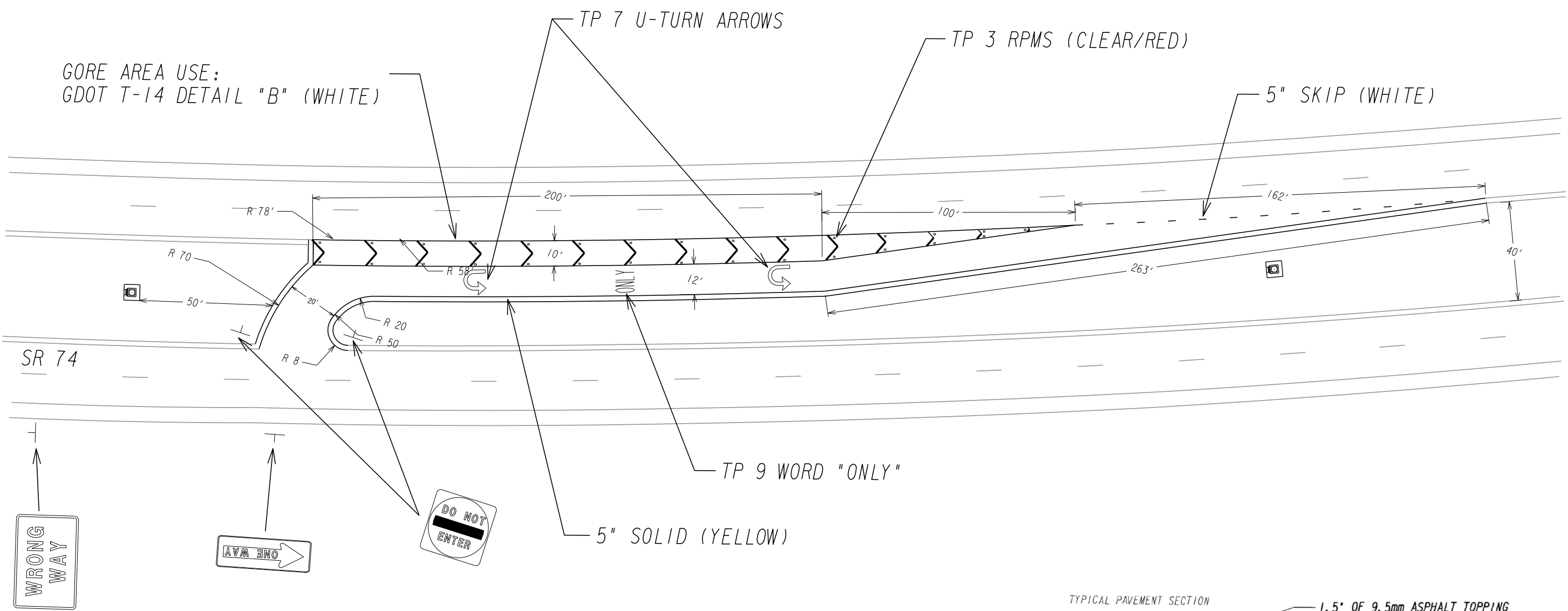
S. R. 74 @ Lexington Pass
Fayette County, Georgia
RCUT Signing and Markings

CHECKED:	DATE:	DRAWING No.
BACKCHECKED:	DATE:	
CORRECTED:	DATE:	
VERIFIED:	DATE:	

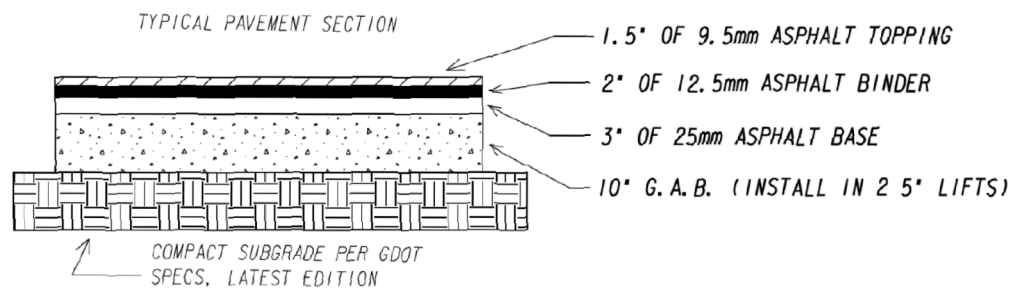

ON SR 74, APPROXIMATELY 750' NORTH OF LEXINGTON PASS
CONSTRUCT A 200' U-TURN ONLY DECEL LANE



GORE AREA USE:
GDOT T-14 DETAIL "B" (WHITE)



SR 74



NOTES:
 1.) NEW ASPHALT SHALL INCLUDE 2' SHOULDERS
 IN ADDITION TO SPECIFIED LANE WIDTH
 2.) SLOPE U-TURN TO DRAIN TOWARDS SOUTH



REVISION DATES	

S.R. 74 @ Lexington Pass
 Fayette County, Georgia
 North U-Turn Lane

CHECKED:	DATE:	DRAWING No.
BACKCHECKED:	DATE:	
CORRECTED:	DATE:	
VERIFIED:	DATE:	